



שם תיק : Palestine - Safad, פלשתינה (ארץ ישראל) - צפת

מזהה פנימי : **מפה-517/2**

מזהה פריט : 0002yaxa

כתובת : 2-108-12-1-6

תאריך הדפסה : 05/06/2018



574

517

Refer to this Map as
1:100,000 PALESTINE
Sheet 3 Safad

PALESTINE GRID
VALUES AT SHEET CORNERS

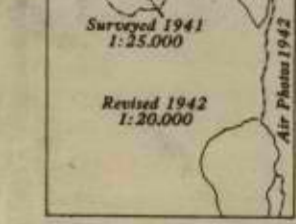
| Corner | Latitude | Longitude |
|--------|------------|------------|
| N.W. | 33°06'54"1 | 35°12'33"8 |
| S.W. | 32°45'15"6 | 35°12'33"8 |
| N.E. | 33°06'50"8 | 35°41'29"4 |
| S.E. | 32°45'12"4 | 35°41'22"5 |

TRUE NORTH

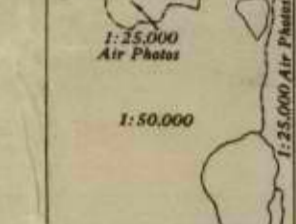


Magnetic North
Grid North

OUTLINE RELIABILITY



CONTOUR RELIABILITY



SHEET INDEX



MAGNETIC VARIATION
At the centre of this sheet
Magnetic North (1942) is
1°37' E of True North
1°29' E of Grid North
Annual change is 3" increase

CONVERGENCE
At the West edge of this sheet
Grid North is 0'07" W of True North
At the East edge of this sheet
Grid North is 0'16" E of True North

TO GIVE A GRID REFERENCE ON THIS SHEET


| Point - ASH SHUNA | |
|---|--|
| East Take west edge of square in which point lies and read the figure printed opposite this line (on north or south margin) or on the line itself (on the face of the map). Estimate tenths eastwards | North Take north edge of square in which point lies and read the figure printed opposite this line (on east or west margin) or on the line itself (on the face of the map). Estimate tenths northwards |
| 195 | 257 |
| 9 | 0 |
| 1959 | 2570 |

REFERENCE 19592570 TO NEAREST 100 METRES

| | |
|------------------------------------|-----------------|
| Unit | metre |
| Square | 1000 metres |
| Nearest similar reference distance | 1000 kilometres |

REFERENCE

- First Class Road & Bridge
- Second Class Roads
- Other Roads
- Track
- Railway & Station
- International Boundary
- District Boundary
- Sub-District Boundary
- Wadi & Bridge
- Cliff
- Village
- Convent or Church
- Minaret
- Water Tower, Tank
- Ruin
- Spring



Frontier Boundary Pillar

SECRETARIAT LIBRARY.
CONTOUR INTERVAL 25 METRES
DRAWER 77

MAP 3

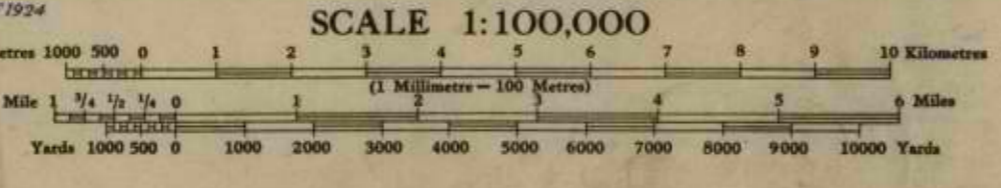


PDR/1512/3980

TRANSLITERATION NOTE
Common Abbreviations

| English | French | English | French |
|---------|--------|---------|--------|
| ab | ab | ab | ab |
| ch | ch | ch | ch |
| sh | sh | sh | sh |
| dh | dh | dh | dh |
| ay | ay | ay | ay |
| ay | ay | ay | ay |

Chief Secretary's Office
Library No.



HEIGHTS IN METRES

Compiled from Large & Small Scale Surveys
Palestine portion revised on 1:20,000 Scale 1942
Compiled, drawn & reproduced by Survey of Palestine
Additions and Corrections October 43
Printed by Survey of Palestine, April 1944